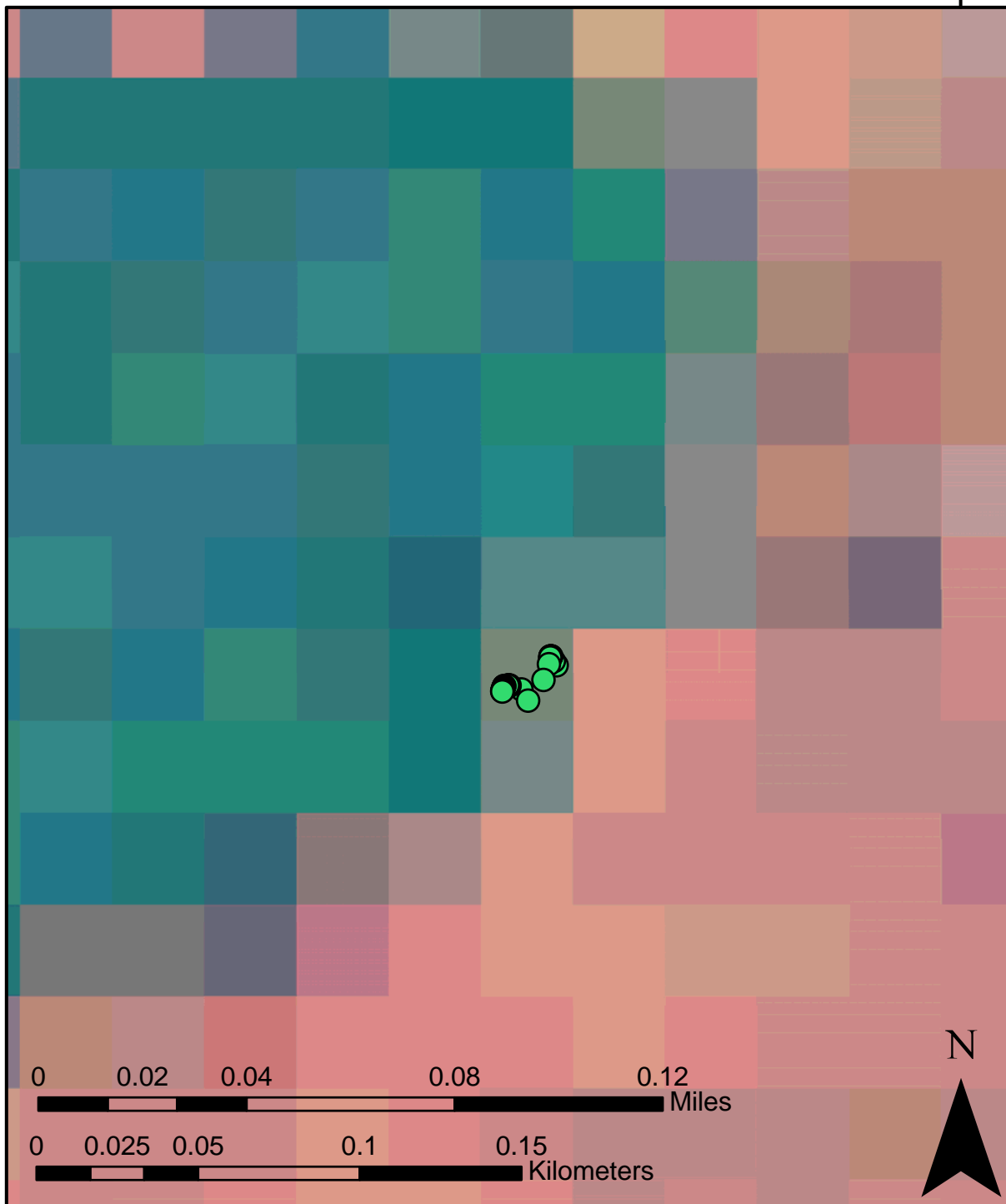


145°44'30"W



0 0.02 0.04 0.08 0.12 Miles

0 0.025 0.05 0.1 0.15 Kilometers









145°44'30"W

# Lake ID: ANWR 44



## Dissolved Oxygen (mg/L)

- |   |             |   |             |
|---|-------------|---|-------------|
|  | 8.0 - 9.0   |  | 11.1 - 12.0 |
|  | 9.1 - 10.0  |  | 12.1 - 13.0 |
|  | 10.1 - 11.0 |  | 13.1 - 14.0 |

Data collected July 13, 2009

