







152°47'30"W

152°47'0"W

Lake ID: M1



Dissolved Oxygen (mg/L)

- | | | | |
|---|-------------|---|-------------|
|  | 8.0 - 9.0 |  | 11.1 - 12.0 |
|  | 9.1 - 10.0 |  | 12.1 - 13.0 |
|  | 10.1 - 11.0 |  | 13.1 - 14.0 |

Data collected July 9, 2009

70°12'30"N

0 0.045 0.09 0.18 0.27 Miles

0 0.05 0.1 0.2 0.3 Kilometers

N



70°12'30"N

152°47'30"W

152°47'0"W

